

Innovative Enhancements to ODA

R. Scott Taylor

Carie Stark

105 W. Capitol Ave


PO Box 270

Jefferson City, MO 65102

(573) 751 6774

Robert.Taylor@modot.mo.gov

Carie.Stark@modot.mo.gov




Missouri Department of Transportation

Enhancement Funds

Transportation Enhancement Funds

- TEA-21


- SAFETEA-LU



Enhancement Funds

• Innovative Use of Funds


- 100% Federal Participation
- Defining the Use for Outdoor Advertising Control



Enhancement Funds

Use of Funds

- Create Billboard Feature in TMS
- Purchase Necessary Hardware
- Maintain System





Missouri ODA

- ✦ Right of Way Division
- ✦ State divided into 7 Areas of Responsibility
- ✦ 11,700 Permitted Sign Structures



Where we've been . . .

- 🔦 **ROSCOE** – Separate mainframe files for each area office.
- 🔦 **Inconsistent Work Effort**
- 🔦 **No Reporting or Management Tools**
- 🔦 **Manual Generation of all documents**
- 🔦 **35 MM Photos**
- 🔦 **Paper Files**




Where we are . . .

• Transportation Management System (TMS)

- Client/Server System
- Tier Technologies, Inc.

• Features

- Billboards
- Junkyards
- Adult Advertising
- Scenic Byways



Data Selection

TF1100C - TWF Billboard Maintenance

File Edit View - Help

Selected Travelway

Designation TW0045C - Travelway Selection Criteria

From

District Count

0

Feature Type

Begin Log

Designation IS

Travelway Name 70

Direction W

County

- ADAIR
- ANDREW
- ATCHISON
- AUDRAIN
- BARRY
- BARTON
- BATES
- BENTON
- BOLLINGER
- BOONE
- BUCHANAN
- BUTLER
- CALDWELL
- CALLAWAY**
- CAMDEN
- CAPE GIRARDEAU
- CARROLL
- CARTER
- CASS

Travelway Id

City

Planning Organization Name

Display Counties in ALL DISTRICTS

State MISSOURI

Actions

Travelways Select Reset Cancel Help

Continuous Log

0000

Billboard Feature Application

TF1100C - TWF Billboard Maintenance

File Edit View Help

Selected Travelway

Designation	Name	Direction
IS	70	W

From

District	County	County Log	Continuous Log
5	CALLAWAY	0.00000	86.74800

To

District	County	County Log	Continuous Log
5	BOONE	0.00000	114.93200

Feature Type: As of Date: Status Code:

Begin Log	End Log	Activation Date	Status	Reason	Permit	Message	Land Use
94.89500	94.89500	08-29-2003	NONCONFORM	BUSINESS	33904	APPLE WAGON/GAR	UNZONED
95.16000	95.16000	08-29-2003	NONCONFORM	BUSINESS	33903	RV/SATURN	UNZONED
95.83500	95.83500	08-16-1999	NONCONFORM	CONVERSION	3291	SMILE	UNZONED
96.91300	96.91300	08-16-1999	NONCONFORM	CONVERSION	3292	OZARKLAND	UNZONED
99.10000	99.10000	08-16-1999	NONCONFORM	CONVERSION	3293	OZARKLAND	UNZONED
99.34000	99.34000	08-16-1999	NONCONFORM	CONVERSION	3294	NOSTALGIAVILLE	UNZONED
99.57200	99.57200	07-26-2000	NONCONFORM	SPACING	18730	WESTLAND/STRIPE	UNZONED
99.69000	99.69000	08-16-1999	NONCONFORM	CONVERSION	4012	MISSOURI	UNZONED
99.81000	99.81000	08-16-1999	NONCONFORM	GRANDFATHR	3296	MCDONALDS	UNZONED
99.92000	99.92000	08-16-1999	NONCONFORM	CONVERSION	3297	OZARKLAND	UNZONED
100.05200	100.05200	07-18-2002	NONCONFORM	SPACING	26679	TAN TARAMIZZOU	UNZONED

Records Shown: ACTIVE

Billboard Traits

Status

Characteristics

Change Billboard

Feature Type	Designation	Travelway	Direction
BILLBOARD	IS	70	W

Location


County: Continuous County

Log: **Continuous**

Traits	Details	Minimum	Maximum	Default
Message	SMILE			NO MESSAGE
Land Use	UNZONED			
Inside City	NO			
Material	WOOD			
Horiz Size	32 FOOT	0 FOOT	999.99 FOOT	
Vert Size	12 FOOT	0 FOOT	999.99 FOOT	
Side Of Rd	RIGHT			RIGHT
Lighting	YES			
Construction	MULTIPOLE			
Configuration	SINGLE SIDE			
Sign Tech	VINYL WRAP			
No. Of Poles	5	0	99	
No. Of Faces	1	0	20	
Attachment				

Mandatory attributes to be entered: 0

Status: Reason:

Status Date: 

Activation Date: 08-16-1999

Traits Recorded

Buttons: Get Logs, Clear, Default, Edit, OK, Cancel, History, Print, Help

Inspection Maintenance

TF1200C Billboard Insp/Action Maintenance

File Edit View - Help

Travelway Location

Designation	Name	Direction	County	County Log	Continuous Log
US	50	W	COLE	22.76800	133.33700

Feature

Add Billboard Insp/Action

Involved Party: JOYCE R. MUSICK

Date: 03-17-2006

Type: BIENNIAL

Passed (Y/N): Y

Item	Description	Selection
Size	SIGN SIZING REQUIREMENTS WERE MET	YES
Message	SIGN MESSAGE WAS PRESENT	YES
Condition	SIGN CONDITION HAS BEEN RECORDED	ADEQUATE
Gps	SIGN GPS LOCATION HAS BEEN RECORDED	NO
Image	SIGN IMAGE HAS BEEN RECORDED	YES
Owner's Tag No	SIGN OWNER'S TAG NO RECORDED	YES
Changes	SIGN'S PHYSICAL CHANGES RECORDED	YES
Row Damage	ROW DAMAGE OCCURRED	NO

Select

Print

OK Cancel Help

– A “Passed” inspection prompts billing

– A “Failed” inspection idles billing

Permit Maintenance

TF1400C - Billboard Permit Maintenance

File Edit View Help

+

Travelway Location

Designation	Name	Direction	County	County Log	Continuous Log
IS	70	W	CALLAWAY	9.08699	95.83500

Feature

Type	Status	Reason
BILLBOARD	NONCONFORM	CONVERSION

Feature Traits

Permit	Message	Land Use	Inside City
3291	SMILE	UNZONED	NO

Permit Application Date Type Status Reason Involved Party

3291	06/27/1972	BILLBOARD	ACCEPTED	COMPLIANT	LAMAR - MISSOURI
------	------------	-----------	----------	-----------	------------------

Permit Status

TF1100C - TWF Billboard Maintenance

TF1400C - Billboard Permit Maintenance

File Edit View Window Help

Travelway Location

Designation	Name	Direction	County	County Log	Continuous Log
IS	70	W	CALLAWAY	9.01199	95.81700

Change Billboard Permit

Reference Number 3291 Owner LAMAR - MISSOURI

Application Type Status Status Reason

BILLBOARD ACCEPTED COMPLIANT

Available Attachments Selected Attachments

LEASE COPY BUSINESS OTHER ZONING SITE DRAW

Application Date 06-27-1972

Application Time 4:50:53 PM

Anniversary Date 06-27-1972

Fee 100.00

Involved Party OK Cancel Help

Correspondence

- ✦ **Templates**
- ✦ **Generation**
 - Auto
 - Semi-Auto
 - Manual
- ✦ **Correspondence Maintenance**
 - Document
 - Date
 - Created by

TF2800C - TWF Billboard Correspondence Maintenance

File Edit View Help

Travelway Location

Designation	Travelway	Direction	County	County Log	Continuous Log
US	50	W	COLE	22.76800	133.33700

Feature

Type	Status	Reason
BILLBOARD	NONCONFORM	SPACING

Feature Traits

Permit	Message	Land Use	Inside City
4194	WHISTLE STOP/AVIAL	UNZONED	NO

Type: As of Date:

Type	Date Created	Time Created	Created By	Certification Date	Receipt Number	Notes
BIENNIALPERMITCOVER	03-06-2001	17:42:10	STRANN			
BIENNIALPERMITCOVER	03-05-2003	12:21:12	STARKC1			
BIENNIALPERMITCOVER	04-06-2005	10:23:15	MINNIV			
BIENNIALPERMITCOVER	03-06-2006	10:57:47	MINNIV			
ODAPERMIT	03-06-2001	17:43:00	STRANN			
ODAPERMIT	03-05-2003	12:21:23	STARKC1			
ODAPERMIT	04-06-2005	10:23:25	MINNIV			
ODAPERMIT	03-06-2006	10:57:55	MINNIV			

Permit Owner / Land Owner

The screenshot displays a software application window titled "TF1400C - Billboard Permit Maintenance". The window contains several sections:

- Travelway Location:** A table with columns: Designation, Name, Direction, County, County Log, and Continuous Log. The data row shows: Designation IS, Name 70, Direction E, County MONTGOMERY, County Log 1.44799, and Continuous Log 166.19500.
- Feature:** A section with a "Type" field containing "BILLBOARD".
- Feature Traits:** A section with a "Permit" field containing "6042".
- Permit:** A list of permit numbers: "6042", "16227", and "16954". The number "6042" is highlighted in red.

An overlapping window titled "TF1500C - Permit Involvement" is open, showing a table of land owners:

Type	Name
LAND OWNER	EOFF, DAVID
OWNER	LAMAR - HANNIBAL

At the bottom of the "TF1500C" window are buttons for "Add", "Change", "Deactivate", "Close", and "Help".

Involved Party

TF1000C - Involved Party Maintenance

File Edit View Window Help

Feature Type Involved Party Type Get Involved Parties starting with: Get from Database
BILLBOARD Reset List

Feature Type	Involved Party Type	Bus	Name
BILLBOARD	LAND OWNER	Y	S & C HOTEL, INC.
BILLBOARD	OWNER	Y	S & J EXPRESS
BILLBOARD	LAND OWNER	Y	S & J INVESTMENTS
BILLBOARD	LAND OWNER	Y	S & J PROPERTIES
BILLBOARD	LAND OWNER	Y	S & K INDUSTRIES INC
BILLBOARD	LAND OWNER	Y	S & L DEVELOPMENT
BILLBOARD	LAND OWNER	Y	S & R PROPERTIES
BILLBOARD	LAND OWNER	Y	S E D INVESTMENTS
BILLBOARD	OWNER	Y	S E D INVESTMENTS
BILLBOARD	OWNER	Y	S SHAPIRO & SONS, INC
BILLBOARD	LAND OWNER	Y	S.I.G. DEVELOPMENT CORP.
BILLBOARD	LAND OWNER	Y	SAC OSAGE HOME HEALTH CARE
BILLBOARD	LAND OWNER	Y	SAC RIVER PROPERTIES LLC
BILLBOARD	LAND OWNER	Y	SAC RIVER VALLEY BANK
BILLBOARD	OWNER	Y	SAC-OSAGE VFW
BILLBOARD	LAND OWNER	N	SACCO, JOSEPH
BILLBOARD	LAND OWNER	N	SACKETT, LOREN CLIFFORD
BILLBOARD	OWNER	Y	SACRED HEART CATHOLIC CHURCH
BILLBOARD	OWNER	Y	SACRED HEART CATHOLIC CHURCH
BILLBOARD	OWNER	Y	SACRED HEART CATHOLIC CHURCH (TROY)
BILLBOARD	OWNER	Y	SACRED HEART CATHOLIC CHURCH-BOLIVAR
BILLBOARD	OWNER	Y	SACRED HEART CHURCH

Permit Transfer

TF2100C - TWF Permit Transfer

File

Owner Selection

Feature Type: BILLBOARD

Start Position: STA

Owner Name

- STA-LO OIL
- STAAB, MICHAEL
- STADIUM CLUB SPORTS GRILL
- STAGNER, RONALD
- STAINLESS STEEL LTD.
- STANBERRY STOP & SHOP
- STANFIELD BAPTIST CHURCH
- STANFIELD, RICKY J.
- STANGELAND, DOUGLAS
- STANLEY MOTEL
- STANLEY, RON
- STANLIN AUTO & TRUCK SALVAGE
- STANTON ACRES, LLC
- STANTON MOTEL
- STANTON, RALPH H.
- STAR COMMUNITY CHURCH
- STAR HOPE BAPTIST CHURCH
- STAR SIGN COMPANY
- STARLIGHT MOTEL
- STATE FAIR LIONS CLUB

JONES COMPANY, THE

STARLIGHT MOTEL

Billing Process . . .

- ✦ Automatic invoicing and billing created with an interface thru SAMII
- ✦ Check status of permit prior to billing
- ✦ Billing created based on renewal dates and inspections

Owner Name:	OWNER	Owner Address:	ADDRESS	City, State, Zip:	CITY, STATE, ZIP CODE							
<p>Payment is now due on the items listed below. After 60 days from the date of the attached invoice your account will be considered past due and MoDOT will take steps to collect this debt including removal of the sign. If any signs included in this invoice have been sold, it is your responsibility to notify MoDOT of a Transfer. Forms are available from the Outdoor Advertising Permit Specialist indicated below. Until the Transfer form has been submitted, along with the \$10 fee and a bill of sale or release, the permit will not be renewed in the new owner's name.</p>												
Outdoor Advertising Permit Specialist Phone Numbers												
Area 01 - J.P. SANDERS	816-622-6353	Area 02 - KAYE STACY	573-751-7187									
Area 03 - JOYCE R. MUSICK	573-751-9289	Area 04 - PAULA WALLS	314-340-4327									
Area 05 - JESSICA SAWYER	417-895-7648	Area 06 - MARK RANKIN	573-472-5235									
Area 07 - HERMAN L. HARRIS	660-385-8264	Area 08 - ROSE M. PINSON	417-469-6276									
<p>Please verify the following information. Make corrections to columns denoted with an asterisk(*). Return this listing with changes along with your remittance. If the site lease has been renewed since the last license renewal, please include a copy of the new lease.</p>												
<p>Note: To comply with the language of RSMO 226.550 as modified by House Bill 1508, beginning with the September, 2004 inspection cycle all permitted billboard signs in each county will be inspected during the same month biennially, regardless of the permit issue date. In order to implement this billing procedure, it is necessary to charge a pro-rated fee one time to adjust for the difference between the permit anniversary date and the date of billing by county. For subsequent biennial inspection cycles the fee will be the prescribed amount. Invoices are sent on the first business day following the county inspection month.</p>												
Permit Type	Permit	Billing Date	Fee Type	Fee	Land Owner Name	Land Owner Address	County	Route	Log Mile	Side of Road	Owner's Tag	Area No.
BILLBOARD	12904	2/07/2006	RENEWAL	\$100.00	Land Owner Name	Land Owner Address	TANEY	US 65 S	297.373	RIGHT	*	5
BILLBOARD	8352	2/07/2006	RENEWAL	\$100.00	Land Owner Name	Land Owner Address	TANEY	US 65 S	297.864	RIGHT	*	5

Billing History

TF2000C Billboard Financial Transaction

File Edit View Help

Travelway Location

Designation	Name	Direction	County	County Log	Continuous Log
US	50	W	COLE	22.76800	133.33700

Feature

Type	Status	Reason
BILLBOARD	NONCONFORM	SPACING

Feature Traits

Permit	Message	Land Use	Inside City
4194	WHISTLE STOP/AVIAL	UNZONED	NO

Permit Type

Permit Type	Permit Date	Owner
BILLBOARD	01/03/1999	KAUFMANN, JACK

Transaction History

Type	Transaction Date	User	Amount	Due Date	Override	Sent	Reference	Batch Run
RENEWAL	01-07-2006	TF1950B	\$100.00	03-10-2006	N	Y		02-03-200
RENEWAL	01-24-2003	TF2000B	\$50.00	03-11-2003	N	Y		02-04-200
RENEWAL	01-19-2001	TF2000B	\$28.50	03-09-2001	N	Y		02-02-200
RENEW ADJ	01-07-2005	TF1925B	\$50.00	03-09-2005	N	Y		02-02-200

Details

- Billing Type
- Date
- Amount
- Invoice Generated

Checks and Balances

The screenshot shows a web browser window titled "MoDOT Query Selection (STARKC1@HIP5)". The main content area is a "Select Report" dialog box. It features a tree view on the left with "Outdoor Advertising" selected. The right pane displays a list of reports, each with a red 'X' icon to its left. The reports listed are:

- Biennial Permits Due by Area by County
- Biennial Permits Due by Area by Name
- Biennial Permits Due by Area by Reference Number
- Customers without FMS Number
- Financial Transactions Logged Not Sent to FMS
- ODA Active Vegetation Permits by Area.imr
- ODA Administrative Review Hearing List
- ODA Billboard Inventory Status Report
- ODA Billboard Inventory Status by Area
- ODA Billboard Inventory Status by County
- ODA Billboard Permits by Area by Landowner
- ODA Billboard Permits by Landowner by Area
- ODA Billboard Permits in Billing Review Status
- ODA Cash Receipts
- ODA Controlled Routes
- ODA County Assessor List
- ODA Delinquent Receivables
- ODA Exempt Permits Due by Area by County
- ODA Financial Transactions Overriden by UserID
- ODA Job Cost for Removals
- ODA Media Not Attached
- ODA Notice to Remove Billboard greater than 30 days
- ODA Paid Renewals With No Permits Issued
- ODA Permit Pending Renewal and BB in Recorded Status
- ODA Permits Paid - Not Paid
- ODA Receivables Past Due
- ODA Receivables greater than 10 months
- ODA Renewals No Permits Sent
- ODA Sign Inventory Details by County
- ODA Sign Removal Receivables
- ODA Transactions Without Inspections
- Outdoor Advertising Sign Inventory Details by Area by Travelway
- Outdoor Advertising Sign Inventory Details for Permits Due by Area by County
- Outdoor Advertising Sign Inventory Details for Permits Due by Area by Name
- Outdoor Advertising Sign Inventory Details for Permits Due by Area by Reference Number
- Outdoor Advertising Sign Inventory Details for Permits Due by Area by Travelway

At the bottom of the dialog box are "OK" and "Cancel" buttons. The Windows taskbar at the bottom shows the system tray with the date "8/22/2006" and time "8:22 AM", and the taskbar with several open applications including "Carie D Stark - ...", "Microsoft Exce...", "Microsoft Pow...", and "MoDOT Que...".

Inventory by Area by Travelway



Missouri Department of Transportation
Transportation Planning

Date: 8/25/2006

OUTDOOR ADVERTISING SIGN INVENTORY
DETAILS BY AREA BY TRAVELWAY

Time: 01:33PM

DBO	TRAVELWAY	DIR	CONT LOG	COUNTY	PERMIT REF NO	FRAME NO	PERMIT TYPE	PERMIT STATUS	OWNER NAME	MESSAGE	BILLBOARD STATUS	HZ SZ	VT SZ	LIGHT	# OF PLS	# OF FCS	MATERIAL	SIGN TECH	CONFIG	LAND USE	IN CITY	TAG	DUE DATE
AREA 03																							
IS	70	E	62.68800	SALINE	21267		BILLBOARD	ACCEPTED	PORLIER OUTDOOR ADV. CO.	MIZZOU/IAVAL	NONCONFORM	48	14	YES	1	2	METAL	VINYL WRAP	V TYPE	COMMERCIAL	YES	NONE	
IS	70	E	62.79100	SALINE	21268		BILLBOARD	ACCEPTED	PORLIER OUTDOOR ADV. CO.	HOLIDAY INN/IAVAL	NONCONFORM	48	14	YES	1	2	METAL	VINYL WRAP	V TYPE	COMMERCIAL	YES	NONE	
IS	70	E	62.87600	SALINE	23883		BILLBOARD	ACCEPTED	NATURAL RESOURCES INC	THOMAS/TA GAS	NONCONFORM	48	14	YES	1	2	METAL	VINYL WRAP	BACK 2 BACK	COMMERCIAL	YES	NONE	
IS	70	E	62.99000	SALINE	23882		BILLBOARD	ACCEPTED	NATURAL RESOURCES INC	BIG THUNDER/QUALITY INN	NONCONFORM	48	14	YES	1	2	METAL	VINYL WRAP	BACK 2 BACK	COMMERCIAL	YES	NONE	
IS	70	E	64.35300	SALINE	3607		BILLBOARD	ACCEPTED	MAGIC MEDIA	ZIPSTOP	NONCONFORM	22	9	NO	4	1	WOOD	PAINTED FACE	SINGLE SIDE	UNZONED	NO	NONE	
IS	70	E	64.40300	SALINE	3608		BILLBOARD	ACCEPTED	LAMAR - MISSOURI	CHEESE STORE	NONCONFORM	40	15	NO	7	1	WOOD	VINYL WRAP	SINGLE SIDE	UNZONED	NO	27970	
IS	70	E	64.91500	SALINE	3609		BILLBOARD	ACCEPTED	MAGIC MEDIA	TASTEE FREEZ	NONCONFORM	10	8	NO	3	1	WOOD	VINYL WRAP	SINGLE SIDE	UNZONED	NO	NONE	
IS	70	E	65.04400	SALINE	3610		BILLBOARD	ACCEPTED	LAMAR - MISSOURI	BROWNSVILLE	NONCONFORM	40	16	NO	7	1	WOOD	PAINTED FACE	SINGLE SIDE	UNZONED	NO	1422	
IS	70	E	65.15000	SALINE	3642		EXEMPT BB	ACCEPTED	IMMANUEL LUTHERAN CHURCH	LUTHERAN CHURCH	NONCONFORM	8	6	NO	2	1	WOOD	PAINTED FACE	SINGLE SIDE	UNZONED	NO	NONE	
IS	70	E	65.40000	SALINE	3612		BILLBOARD	ACCEPTED	MAGIC MEDIA	DAIRY QUEEN	NONCONFORM	32	16	NO	7	1	WOOD	VINYL WRAP	SINGLE SIDE	UNZONED	NO	NONE	
IS	70	E	65.18900	SALINE	4335		BILLBOARD	ACCEPTED	LAMAR - MISSOURI	AVAIL	NONCONFORM	48	14	NO	7	1	WOOD	VINYL WRAP	SINGLE SIDE	UNZONED	NO	NONE	
IS	70	E	66.39200	SALINE	4260		BILLBOARD	ACCEPTED	LAMAR - MISSOURI	BETTYS/LAKE	NONCONFORM	48	14	YES	1	2	METAL	PAINTED FACE	BACK 2 BACK	COMMERCIAL	YES	2073	
IS	70	E	66.48800	SALINE	3986		DIRECTIONL	ACCEPTED	SWEET SPRINGS CHAMBER OF COMMERCE	SWEET SPRINGS	CONFORMING	10	4	NO	4	1	WOOD	PAINTED FACE	SINGLE SIDE	COMMERCIAL	YES	NONE	
IS	70	E	66.63800	SALINE	25052		BILLBOARD	ACCEPTED	MIDWEST OUTDOOR MEDIA LLC	FIREWORKS/DRIVERS WAY	NONCONFORM	48	14	YES	1	2	METAL	VINYL WRAP	V TYPE	COMMERCIAL	YES	NONE	

This report contains information that is protected from disclosure by federal law, 23 USC Section 409 and the Missouri Open records Law (Sunshine Act), Section 610.021 RSMo. Please review MoDOT's policy and procedure manual on the Sunshine Act before releasing any of the information contained herein.

Customized Reporting



Missouri Department of Transportation
Office of Transportation Management Systems
Billboards Accepted in Jackson County Since
January 16, 2002

Date: 8/22/2006

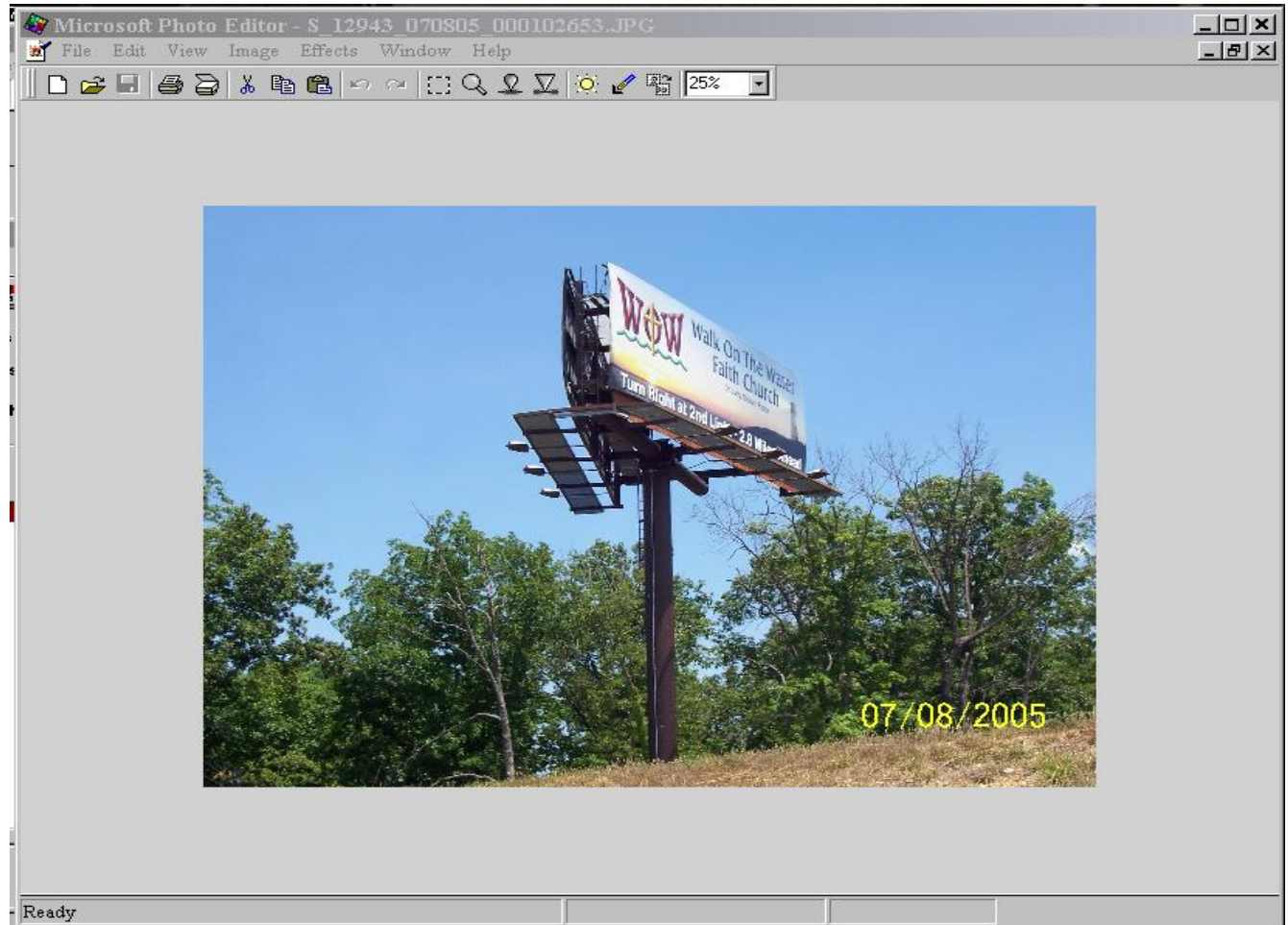
Time: 08:32AM

Owner Name	Permit No	Route	Cont Log	Billboard Status	Permit Status
AD TREND INC	27115	IS 435 S	41.807	NONCONFORM	ACCEPTED
	27133	US 71 S	123.565	NONCONFORM	ACCEPTED
	36893	US 71 S	132.458	CONFORMING	ACCEPTED
	38474	US 71 N	180.433	RECORDED	ACCEPTED
ALVERSON PROFESSIONALS LLC	36423	MO 291 S	11.816	RECORDED	ACCEPTED
BOEH, JIM	36091	US 71 S	131.057	RECORDED	ACCEPTED
CARLSON MCCOWN INC	24602	US 50 W	244.135	NONCONFORM	ACCEPTED
CARMAC OUTDOOR ADVERTISING	24763	US 50 W	244.007	NONCONFORM	ACCEPTED
CLAUDIA LEE & ASSOCIATES, INC	37661	IS 70 W	242.21	RECORDED	ACCEPTED
	37665	IS 435 S	37.012	CONFORMING	ACCEPTED
DARRON PROPERTIES, INC.	1328	MO 350 E	6.903	NONCONFORM	ACCEPTED
ELLIOTT-MCDONALD OUTDOOR, INC.	24652	IS 70 E	26.221	NONCONFORM	ACCEPTED
	24653	IS 70 E	26.129	NONCONFORM	ACCEPTED
LAMAR - KANSAS CITY	24693	US 71 N	197.373	NONCONFORM	ACCEPTED
	1350	MO 350 W	2.454	NONCONFORM	ACCEPTED
	33492	IS 435 S	53.04	CONFORMING	ACCEPTED
	36954	US 71 N	185.621	RECORDED	ACCEPTED
	36425	US 71 N	184.85	CONFORMING	ACCEPTED
	38355	MO 291 N	27.764	RECORDED	ACCEPTED

This report contains information that is protected from disclosure by federal law, 23 USC Section 409 and the Missouri Open records Law (Sunshine Act), Section 610.021 RSMo. Please review MoDOT's policy and procedure manual on the Sunshine Act before releasing any of the information contained herein.

Imaging


- Identify
- Inspect
- Compare



Original Application

APPLICATION FOR PERMIT TO
ERECT AND/OR MAINTAIN
OUTDOOR ADVERTISING

IN ACCORDANCE WITH
SECTION 226.550 RSMO AND
7 CSR 18.6.070



Per Official Use Only
TMS #: 40592
Texas #: n/a
Check #: n/a
Log Point: 194-35

MISSOURI DEPARTMENT OF TRANSPORTATION
08-15-06 PD1:23 1N

TYPE OF SIGN (check one): Billboard Tax Exempt Service, Religious or Veterans Organization
 Directional Official Public Utility Public Service
Drury Displays, Inc.

Permit Applicant Name: d/b/a DDI Media Land Owner Name: Roy D. Ross
Mailing Address: 8315 Drury Industrial Parkway Address: P.O. Box 1
City: St. Louis State: MO Zip Code: 63114 City: Knob Noster State: MO Zip Code: 65305
Tax ID or Social Security Number: 43-1346437 Telephone: (660) 473-2050
(Required)
Contact Person: Anthony G. Mariani Property located in: Section: 15 Township: 46N Range: 23W
Telephone: 314-423-5040 Deed/book/page: _____

LOCATION OF OUTDOOR ADVERTISING STRUCTURE

The sign will be adjacent to Highway/Route Highway 50 in Pettis County
Traveling: N S E the sign will be located on the RIGHT LEFT side of the road and 635 MILES FEET
 BEFORE AFTER Highway 127 (state or county intersecting route)
Is the sign location within the City Limits? YES NO If yes, City Name: _____
Land Use or Zoning: Commercial Industrial Other _____ Unzoned
Name of Qualifying Business within 750 feet: La Monte Veterinary Hospital Date Opened: 2000
Phone: (660) 347-5262

DESCRIPTION OF OUTDOOR ADVERTISING STRUCTURE

The structure is made of (check one): Wood Metal Other (explain) _____
The pole construction is (check one): Monopole Multiple Poles (number) _____ Other (explain) _____
Size of sign face (in feet): Height 14' Width 48' (Total size per side of structure cannot exceed 800 square feet)
Number of Faces: 2 Will the sign have lighting? YES NO
The faces will be positioned: Back To Back Back To Back, Side-by-Side Technology: Trivision
 V-Type V-Type, Side-by-Side Projection
 Single Side Side By Side (one direction) Painted Face or Vinyl
(Stacked structures are not permitted)

REQUIRED DOCUMENTATION

With all applications enclose the following:
 Enclose a copy of lease or a letter from the land owner granting permission to erect or maintain a sign on their property.
 Enclose a diagram of the proposed sign location in relation to intersecting routes (include direction of travel and measurements)
 Back of this form must be notarized or it will be returned.

Billboard Checklist:
 If the property is zoned, enclose a letter from the Zoning Authority stating the zoning classification.
 Enclose copies of local business licenses for the qualifying business, if applicable.
 Enclose a check or money order made payable to "Director of Revenue, Credit State Road Fund" in the amount of \$200.00. See attached letter.

Tax Exempt Signs Checklist:
Enclose proof of tax-exempt status. No fee is required for tax-exempt signs less than 74 sq ft.
Enclose a sketch of the desired message to be placed on sign.
Tax appropriate documentation must be provided as well as notarization on the back of this completed form and permit fee, when applicable, or the application will be returned. The Area Specialist may require additional information in order to process this application. Do not begin construction of the sign until you receive the outdoor advertising permit.

Revised 07/09/2003 PERMITAPP.DOT

New Boundaries

ARAN Video

- Visual reference associated with each permit
- 1 mile of roadway captured
- Contains both GPS data and beginning and ending logs



Where we are headed . . .

Web based App.

- functional in field

Wireless Technology

- Cingular Card Modem
- VPN

Forms accessible via Internet

More Utilization of GPS

Controlled Routes Map

TF1100CW TRAVELWAY FEATURES - Microsoft Internet Explorer provided by MoDOT

File Edit View Favorites Tools Help

Address <http://featureprod/feature/xf1100cw.jsp?DYNAMIC=GETPAGE&TIMEID=1156253916181&WID=6>

MoDOT Travelway Features

List Active All

LRS Selection

Feature Type	Desg	Name	Dir	Range
BILLBOARD	US	50	W	110.591 To 137.287

Begin Log	End Log	Status	Permit	Message	Land Use	Inside City
110.787	110.787	NONCONFORM	4772	4 POSTERS	UNZONED	NO
110.892	110.892	NONCONFORM	4773	4 POSTERS	UNZONED	NO
111.263	111.263	CONFORMING	4749	OSAGE CAMPGROUND	UNZONED	NO
112.922	112.922	NONCONFORM	3766	PRAYER 50	UNZONED	NO
117.521	117.521	NONCONFORM	3747	2 POSTERS 2523	UNZONED	NO
117.529	117.529	NONCONFORM	2769	DAISY DELIGHT	UNZONED	NO
117.969	117.969	NONCONFORM	3511	2 POSTERS 2 O	COMMERCIAL	YES
118.331	118.331	CONFORMING	3512	CHURCH 4 O	UNZONED	YES
118.351	118.351	NONCONFORM	3513	2 POSTERS	OTHER	YES
118.462	118.462	NONCONFORM	3514	POSTER	OTHER	YES
119.692	119.692	CONFORMING	4290	CENTRAL BANK	COMMERCIAL	YES
122.869	122.869	NONCONFORM	3745	AVAIL/BUZZ	INDUSTRIAL	YES
123.026	123.026	NONCONFORM	3496	SPIELERS/MOTEL	INDUSTRIAL	YES
123.119	123.119	NONCONFORM	4746	COMPUTECH/PUTNAM	INDUSTRIAL	YES
124.443	124.443	NONCONFORM	4385	CU/COLDWELL BANKER	OTHER	YES
125.460	125.460	CONFORMING	3808	NEWS	COMMERCIAL	YES

<< < > >>

Local intranet

Questions?



Visit us at: modot.org/business/outdoor_advertising

Tier Technologies, Inc.

Mark Schmidt, Consultant

573-526-2667